

Public Survey Request

LYCOMING COUNTY INVITES PUBLIC INPUT ON DEVELOPMENT REGULATIONS

Are you interested in preserving or enhancing your community’s character?

Are there new types of industries, businesses, or housing that should be encouraged?

What regulations should be implemented to protect you from the impact of neighboring developments?

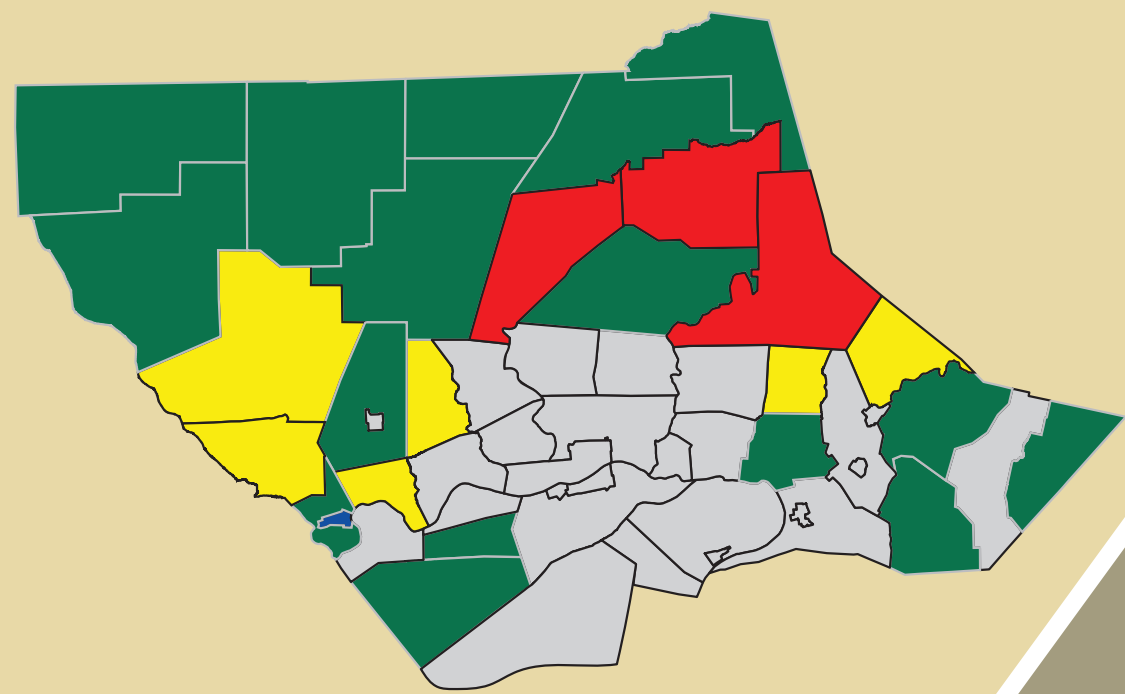
The Lycoming County Planning Commission and the Staff of the County Department of Planning and Development Department are currently working on an update of the County’s two main types of development regulations –





These are the examples of the types of questions that are currently being considered as part of an update of the development regulations that apply to many areas of Lycoming County.

The Lycoming County Zoning Ordinance
-and-
The Lycoming County Subdivision and Land Development Ordinance (SALDO).

These ordinances directly affect where and how to develop your land.

Of the 52 municipalities within the County of Lycoming, the County Zoning Ordinance applies to 19 municipalities, while the County SALDO applies to 24 municipalities. The jurisdiction map link below explains which municipalities are covered by the County development regulations and which enforce their own.



-  COUNTY SUBDIVISION - COUNTY ZONING
-  COUNTY SUBDIVISION - LOCAL ZONING
-  LOCAL SUBDIVISION - COUNTY ZONING
-  LOCAL SUBDIVISION - LOCAL ZONING

Our goal is to update our ordinances to make them easier to use and understand. New businesses and land uses will be reflected in an easier to understand ordinances.

WE INVITE YOUR INPUT
Please take 5 – 10 minutes to complete this survey



Scan this for access to the survey



For more information, please contact:
Mark Haas: mhaas@lyco.org - 570-320-2146